

April 25, 1996

TO: Rich Younkins  
Roy Irwin  
Randy Johnston  
Steve Everroad  
Lynn Guenther  
Dave Hyskell

FROM: Cindy Walbridge

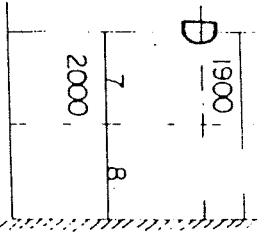
RE: PRE-APPLICATION CONFERENCE

On Wednesday, May 1, 1996, at 1:15 p.m., a pre-application conference will be conducted relative to a proposed police facility.

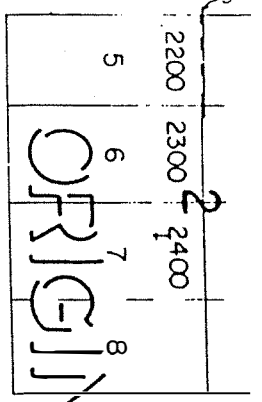
Attached is the locational information of the east parking lot, which is the site of the proposed police facility. The site would include a 3,500 - 4,000 square foot elevated building which provides covered parking and the following:

1. 4 offices to include the Chief, Captain, Detective and Sergeant
2. Break Room
3. Interview Room (2)
4. Holding Room (2)
5. Squad Room
6. Municipal Court Room/Training Room
7. Lobby/Reception area
8. Court Clerk and Secretary work area.
9. Weight/Work Out Room
10. Evidence Storage
11. Evidence Processing
12. Men/Women Locker Rooms
13. 10 vehicle and employee parking  
4 marked police vehicle parking  
6 general public parking

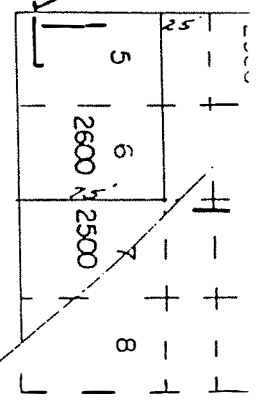
Be prepared to discuss requirements or suggestions that the City can relay to an architect.



STREE



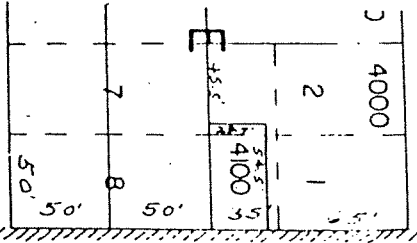
STRE



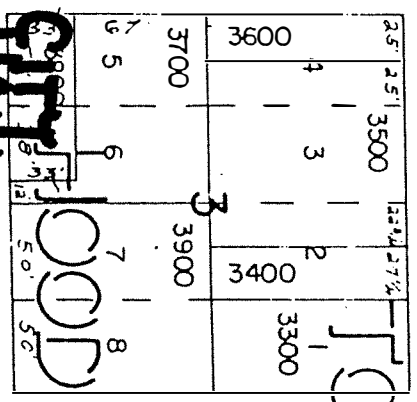
STRE

**OAK**

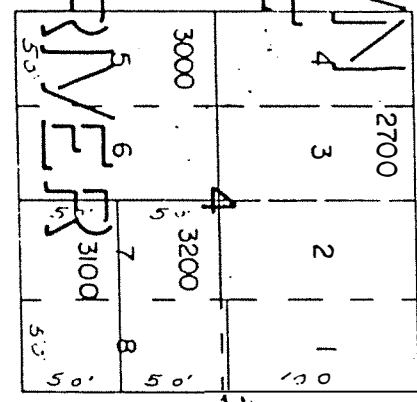
STREET



2ND

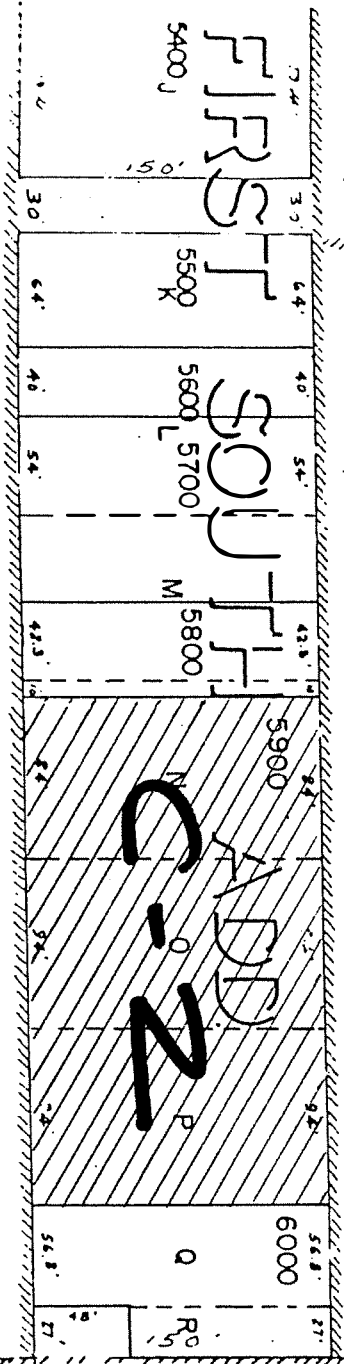


ST



FRONT

**STATE STREET STATE AVE.**



See Map 3N 10 36AB

SHERMAN AVENUE

See Map 3N 10 25DC

3N 10 25DC

E. Line Nathaniel Coe DLC No. 37

See Map 3N 10 2

# PARKING LOT (EASTERN)



# PARKING LOT (EASTERN)

ASSESSOR'S MAP NUMBER: 3N1025DC LOT 5900

DEED NUMBER AND DESCRIPTION:

# 840430

Lots N, O and P, SOUTH ADDITION TO THE TOWN OF HOOD RIVER, in the City of Hood River, County of Hood River and State of Oregon; EXCEPTING THEREFROM the West 10 feet of said Lot N.

RESTRICTIONS:

Exceptions:

1. Prorated portion of Hood River County, Oregon real property taxes for tax year 1983-84 payable from and after the date hereof;

