

HOOD RIVER
WESTSIDE
AREA
Concept Plan

CONCEPT PLAN REPORT

Streets & Transit Framework Pedestrian and Bike Framework Planning Commission Recommendation

Key Modifications Minor Arterials

- Incorporate the sidepath concept from Federal Highways Rural Modes in lieu of On-street facilities within 70' ROW

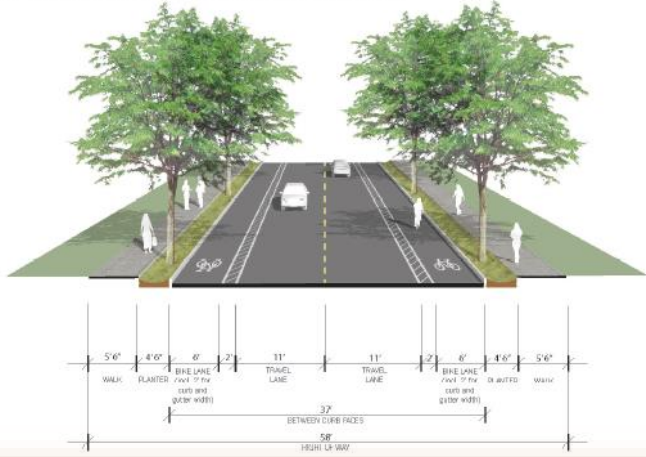
Connector

- Incorporate the advisory shoulder and single though lane concept in 60' ROW
- Prioritize walk width over tree parkway in order to achieve 6 foot sidewalk widths

Sections Color Coordinated to Map on the Following Page

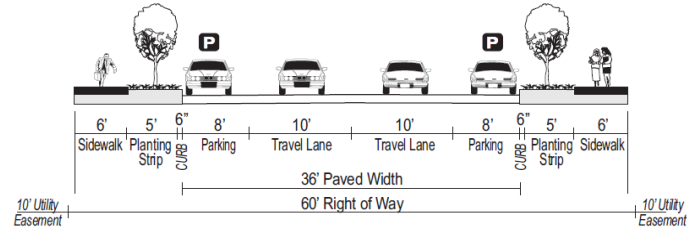
Arterial Streets

Figure 14. Minor Arterial Option Cross-Section (Without Turn Lane)

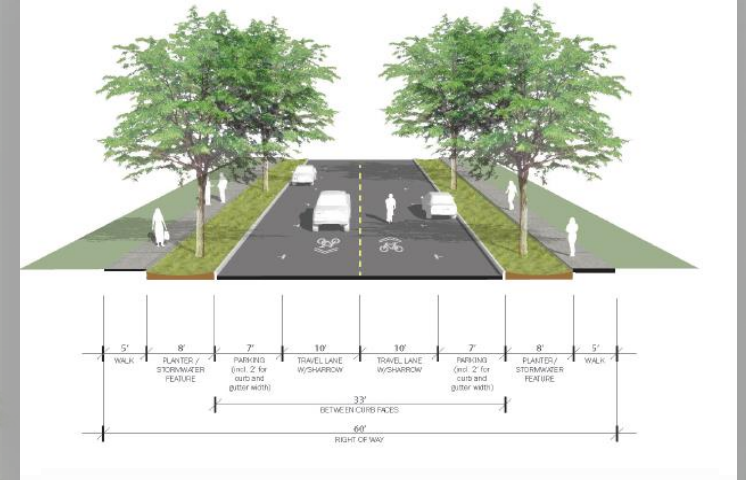


Collector Streets

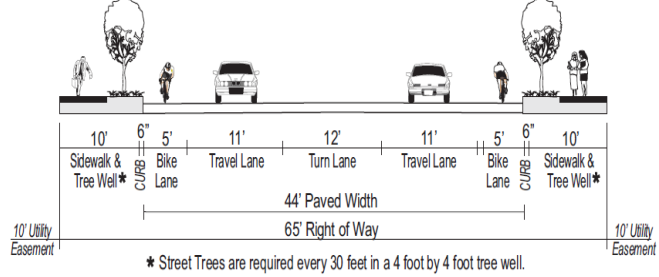
Neighborhood Collector



Connector & Local Streets



Historic Columbia River Highway - US 30 (Mt. Adams Avenue to 13th Street/OR 281)



Commercial/Residential Collector

